










LEGEND

-  Community Plan Boundary
-  Provincial Highway
-  Regional Arterial Road
-  Township Roads
-  Possible Future By-pass Corridor
-  Local Road Extensions (Conceptual)

Beafield, Dale-Harris, Coffin & Smith Inc.
Quantity Surveyors



Schedule "D"
TRANSPORTATION PLAN

